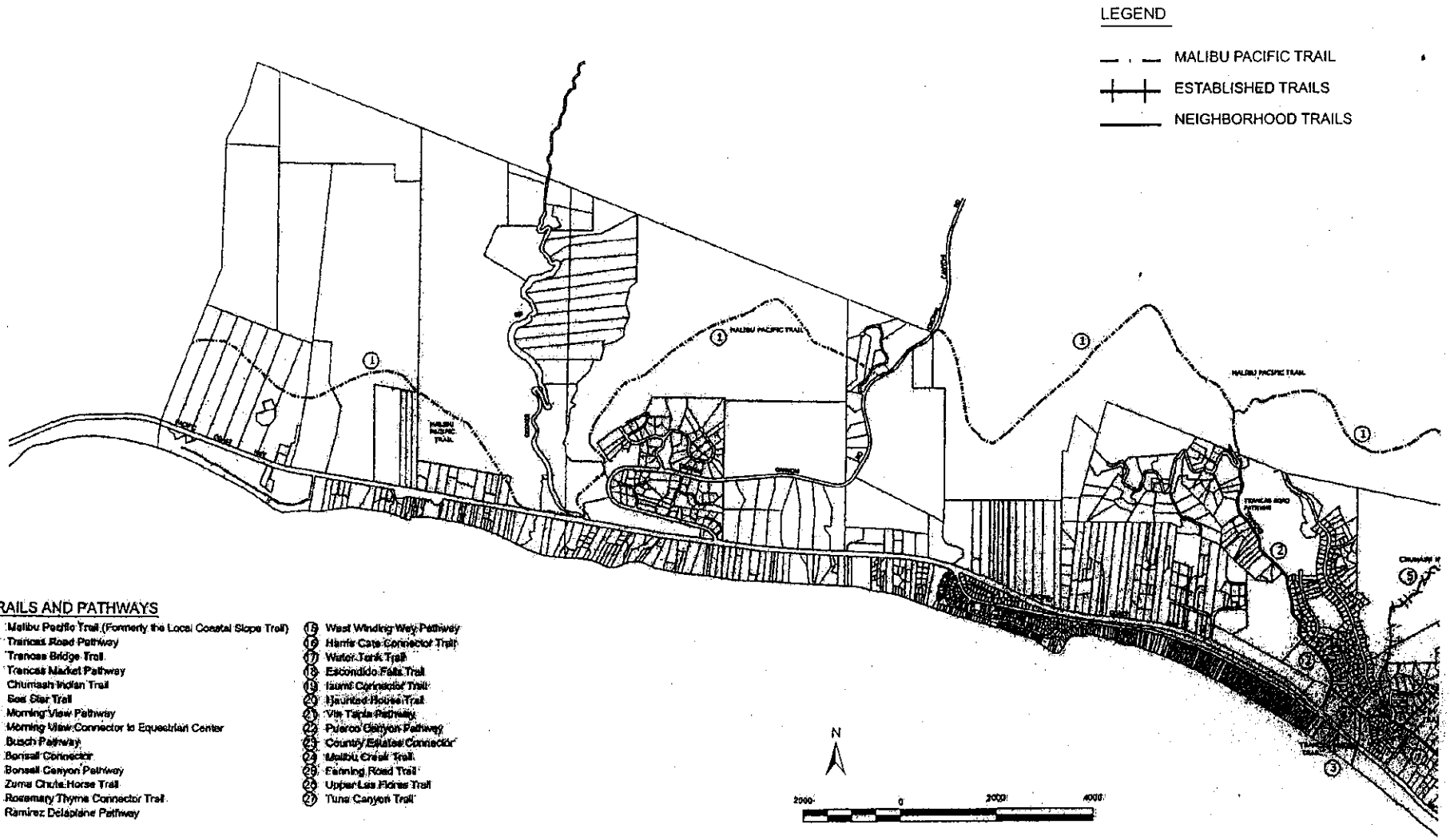

TRAILS AND PATHWAYS

1. Malibu Pacific Trail (Formerly the Local Coastal Slope Trail)
2. Trancas Road Pathway
3. Trancas Bridge Trail
4. Trancas Market Pathway
5. Chumash Indian Trail
6. Sea Star Trail
7. Morning View Pathway
8. Morning View Connector to Equestrian Center
9. Busch Pathway
10. Bonsall Connector
11. Bonsall Canyon Pathway
12. Zuma Chute Horse Trail
13. Rosemary Thyme Connector Trail
14. Ramirez Delaplane Pathway
15. West Winding Way Pathway
16. Harris Cate Connector Trail
17. Water Tank Trail
18. Escondido Falls Trail
19. Isumi Connector Trail
20. Haunted House Trail
21. Vin Tapia Pathway
22. Puerco Canyon Pathway
23. Country Estates Connector
24. Malibu Creek Trail
25. Fanning Road Trail
26. Upper Las Flores Trail
27. Tuna Canyon Trail

Source: City of Malibu Planning Department, March 8, 2004

Malibu Trails System:
West City Limits to Trancas Canyon Road Map T1

City of Malibu

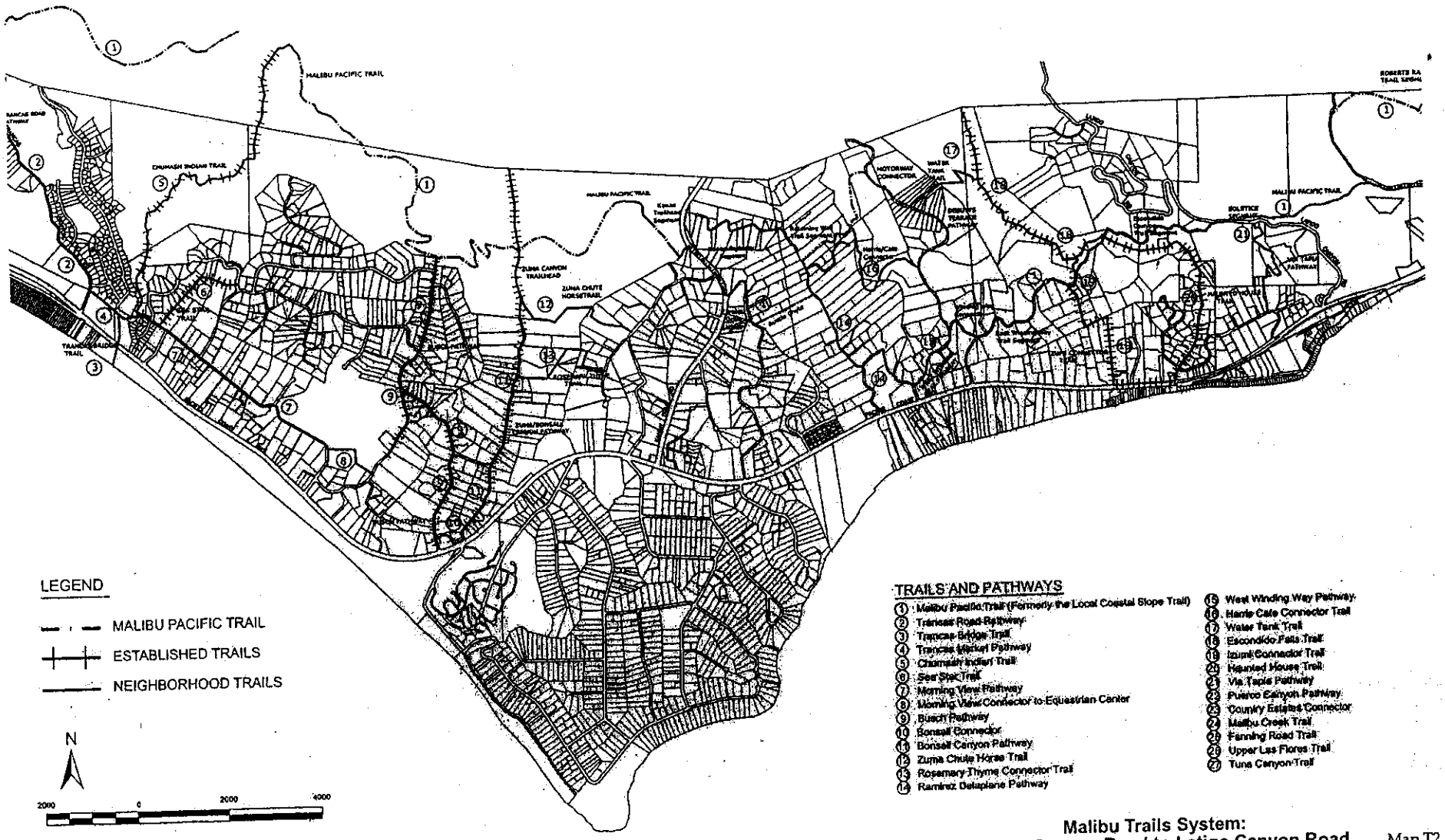

Malibu Trails System:
Trancas Canyon Road to Latigo Canyon Road

Map T2

City of Malibu

Source: City of Malibu Planning Department, March 8, 2004

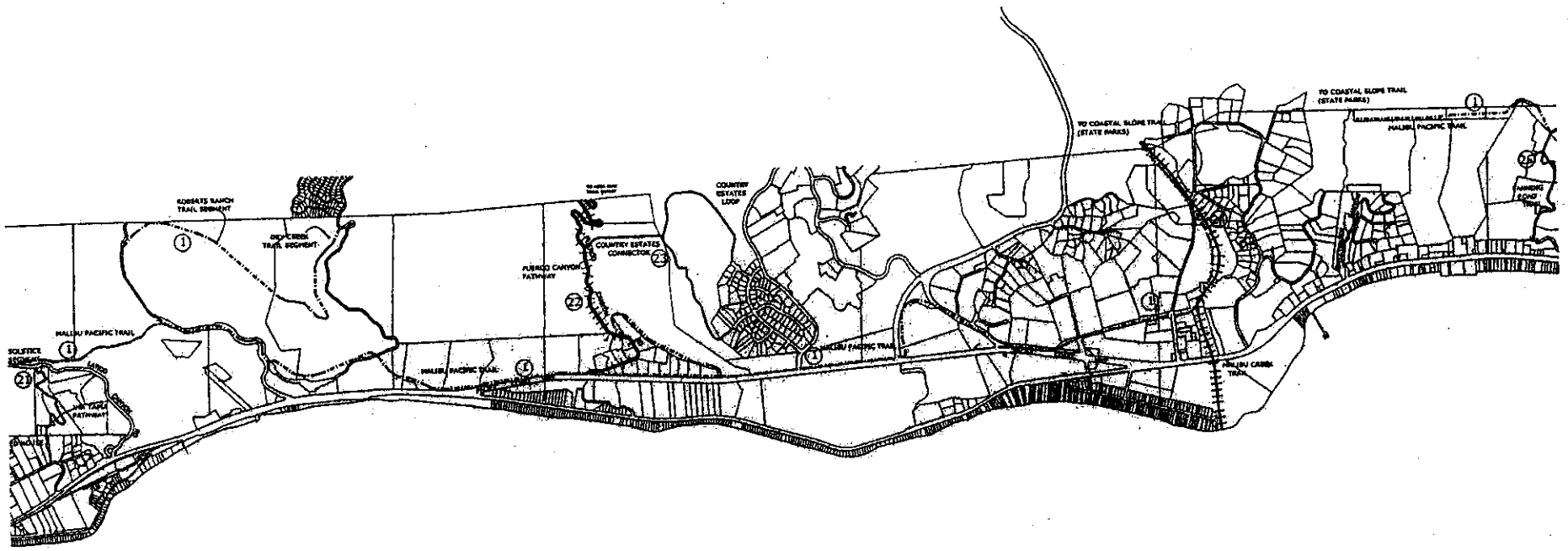

LEGEND

- MALIBU PACIFIC TRAIL
- ESTABLISHED TRAILS
- NEIGHBORHOOD TRAILS

N

2000 0 2000 4000

TRAILS AND PATHWAYS

1. Malibu Pacific Trail (Formerly the Local Coastal Slope Trail)
2. Trancas Road Pathway
3. Trancas Bridge Trail
4. Trancas Market Pathway
5. Chumash Indian Trail
6. Sea Star Trail
7. Morning View Pathway
8. Morning View Connector to Equestrian Center
9. Busch Pathway
10. Bonsall Connector
11. Bonsall Canyon Pathway
12. Turnie Chase Horse Trail
13. Rosemary Thyme Connector Trail
14. Ramirez Deleptene Pathway
15. West Winding Way Pathway
16. Harris Cate Connector Trail
17. Water Tank Trail
18. Escondido Falls Trail
19. Izumi Connector Trail
20. Haunted House Trail
21. Via Tapia Pathway
22. Puerco Canyon Pathway
23. Country Estates Connector
24. Malibu Creek Trail
25. Fanning Road Trail
26. Upper Las Flores Trail
27. Tuna Canyon Trail

Malibu Trails System:
Latigo Canyon Road to Sweetwater Canyon

Map T3
City of Malibu

Source: City of Malibu Planning Department, March 8, 2004

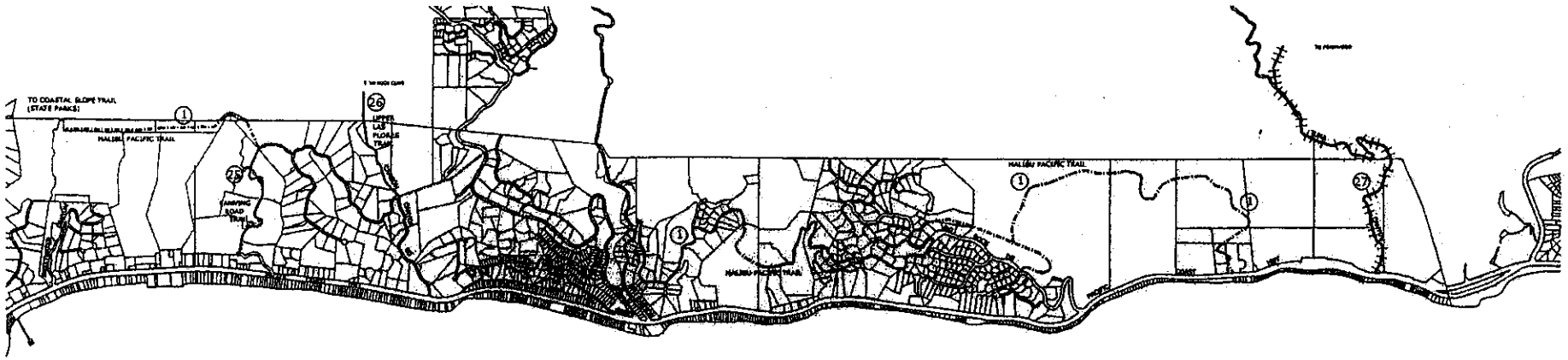

LEGEND

- MALIBU PACIFIC TRAIL
- ESTABLISHED TRAILS
- NEIGHBORHOOD TRAILS

N

2000 0 2000 4000

TRAILS AND PATHWAYS

1. Malibu Pacific Trail (Formerly the Local Coastal Slope Trail)
2. Trancas Road Pathway
3. Trancas Bridge Trail
4. Trancas Market Pathway
5. Chumash Indian Trail
6. Sea Star Trail
7. Morning View Pathway
8. Morning View Connector to Equestrian Center
9. Beach Pathway
10. Bonsall Connector
11. Bonsall Canyon Pathway
12. Zuma Chute Horse Trail
13. Rosemary Thyme Connector Trail
14. Ramirez Delaplane Pathway
15. West Winding Way Pathway
16. Harris Cala Connector Trail
17. Water Tank Trail
18. Escondido Falls Trail
19. Izumi Connector Trail
20. Haunted House Trail
21. Via Tapia Pathway
22. Puerco Canyon Pathway
23. Country Estates Connector
24. Malibu Creek Trail
25. Fanning Road Trail
26. Upper Las Flores Trail
27. Tuna Canyon Trail

Malibu Trails System:
Sweetwater Canyon to East City Limits Map T4

Source: City of Malibu Planning Department, March 8, 2004